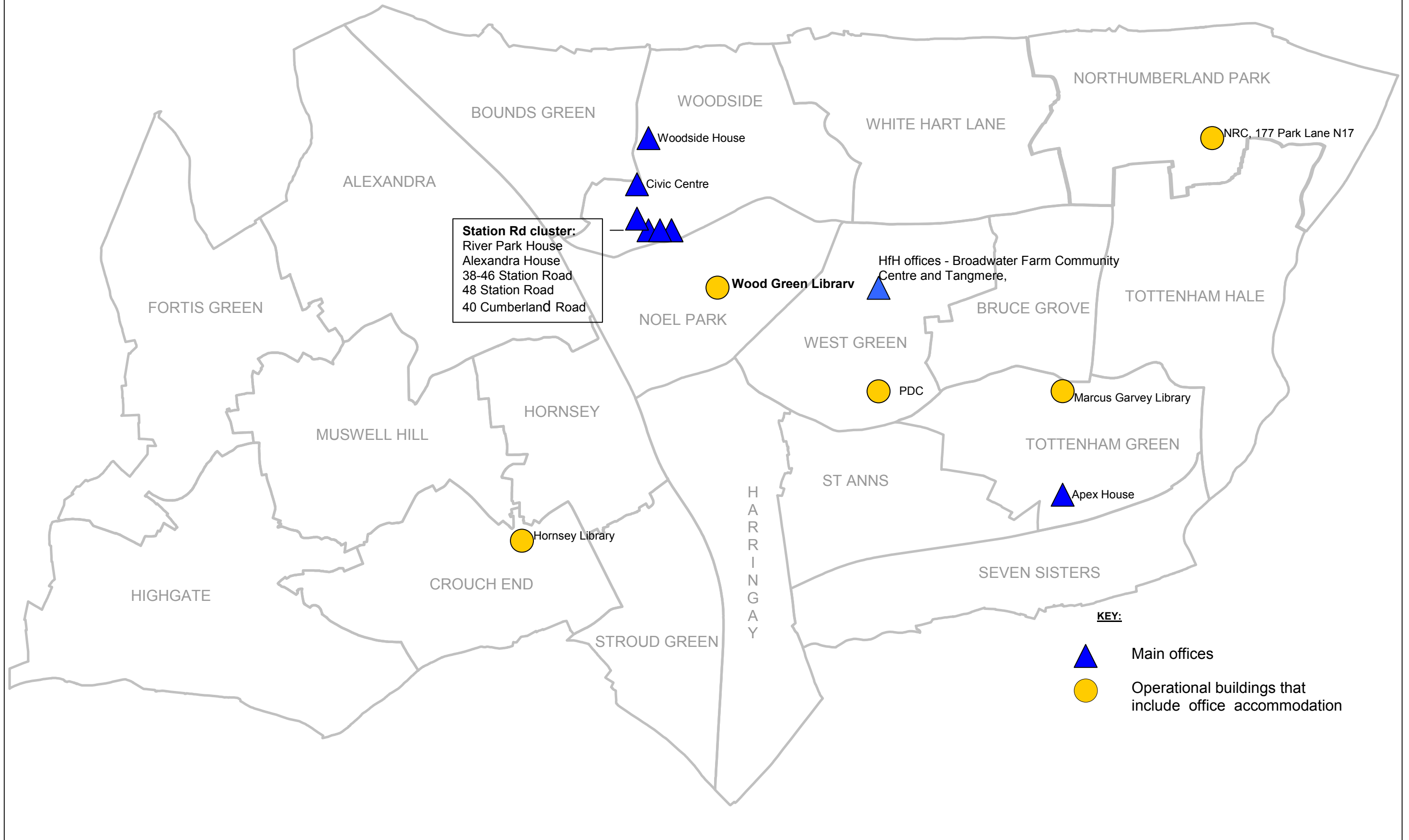


Ref	Community Building	Tenant	Ward	Council Land Interest	Lease Expiry / End Date
1	Cypriot Community Centre, Earlam Grove N22	Association of Cypriot Organisations	Woodside	Freehold	10/04/2001
2	West Indian Cultural Centre, 9 Clarendon Road N8	African Caribbean Leadership Council	Noel Park	Freehold	24/01/2115
3	Jackson's Lane Community Centre, Archway Road N6	Jacksons Lane Community Association	Highgate	Freehold	11/08/2013
4	6 Caxton Road N22	UK Islamic Cultural Centre	Noel Park	Freehold	Tenancy at Will
5	8 Caxton Road N22	Council Of Asian People	Noel Park	Freehold	05/04/2010
6	10 Caxton Road N22	UK Islamic Cultural Centre	Noel Park	Freehold	27/07/2077
7	Irish Community & Cultural Centre, Pretoria Road N17	Haringey Irish Cultural and Community Centre Ltd	Northumberland Park	Freehold	15/02/2027
8	Fairfax Hall, Portland Gardens N4	Kurdish Community Centre	St Ann's	Freehold	19/09/2026
9	628-630 Green Lanes N8	Turkish Cypriot Community Association	Haringey	Freehold	07/08/2022
10	Selby Centre, Selby Road N17	The Selby Trust	White Hart Lane	Freehold	21/01/2022
11	Chestnuts Community Centre, 280 St. Ann's Road N15	Chestnuts Community & Arts Centre Ltd	St Ann's	Freehold	31/07/2012
12	Lord Morrison Hall, Scales Road N17	Afro International Theatre Productions	Tottenham Hale	Freehold	30/06/2012
13	Stationers Community Centre, Mayfield Road N8	Hornsey Vale Community Centre	Stroud Green	Freehold	12/05/2016
14	Winkfield Road Community Centre, Winkfield Road N22	The Greek Parents Association	Woodside	Freehold	10/12/2012
15	Tottenham Community Sports Centre, 701-703 High Road N17	Tottenham Community Sports Centre Ltd	Northumberland Park	Freehold	31/03/2052
16	Whitehall & Tenderden Community Centre, Whitehall Street N17	GRACE Organisation	Northumberland Park	Freehold	08/12/2006
17	Park Lane Community Centre, 46 Park Lane N17	Trustee Of Cherubim & Seraphim Church	Northumberland Park	Freehold	22/12/2012
18	Northumberland Park Women's & Children Centre, Somerford Grove N17	Ilse Amlot Centre for Women & Children	Northumberland Park	Freehold	13/01/2017
19	Haringey Grove Community Centre, Denmark Road N8	Greek Cypriot Women's Association	Haringey	Freehold	30/06/2012
20	8-10 Bedford Road N22	J.A.N. Trust	Alexandra	Freehold	19/05/2012
21	St. Mary's Community Centre, Birkbeck Road N8	Kurdish Advice Centre	Hornsey	Freehold	20/12/2009
22	157 Gloucester Road N17	Broadwater Community Enterprise Workshops (1992) Limited	West Green	Freehold	12/05/2013
23	Enterprise Centre (Units 1-21) 1a Willan Road N17	Broadwater Community Enterprise Workshops (1992) Limited	West Green	Freehold	03/04/2015
25	Winkfield Resource Centre, Portacabins R/O 33 Winkfield Road N22	The Haringey Phoenix Group	Woodside	Freehold	Tenancy at Will
26	594 High Road N17	African Women's Welfare Group	Tottenham Hale	Leasehold (to 2060)	28/05/2011
27	The Old School House, 136 Tottenham Lane N8	Hornsey Historical Society	Hornsey	Freehold	04/10/2009
28	Milton Road Community Centre, N15	Kori Arts	Tottenham Hale	Freehold	05/05/2012
29	Markfield Road, London N15	Markfield Project	Seven Sisters	Freehold	23/06/2009
30	Mitalee Centre, Stanley Road N15	The Bangladesh Women's Association In Haringey Ltd	St Ann's	Freehold Tenant owns Building	31/10/2040
31	Woodside Park (Former Medical Depot), High Road N22	I Can Care Ltd	Woodside	Freehold	31/08/2021

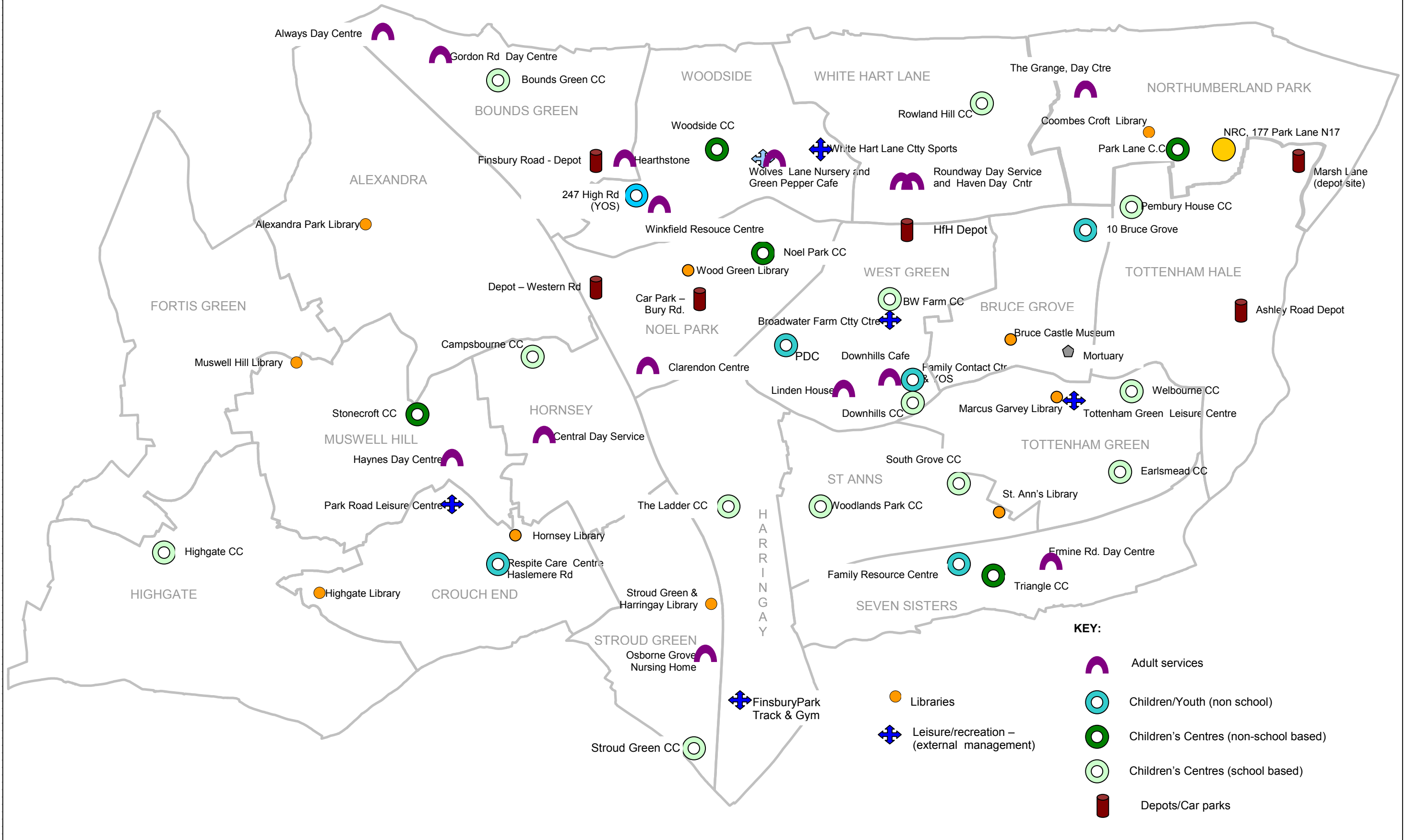


**Station Rd cluster:**  
River Park House  
Alexandra House  
38-46 Station Road  
48 Station Road  
40 Cumberland Road








**KEY:**  
▲ Main offices  
● Operational buildings that include office accommodation

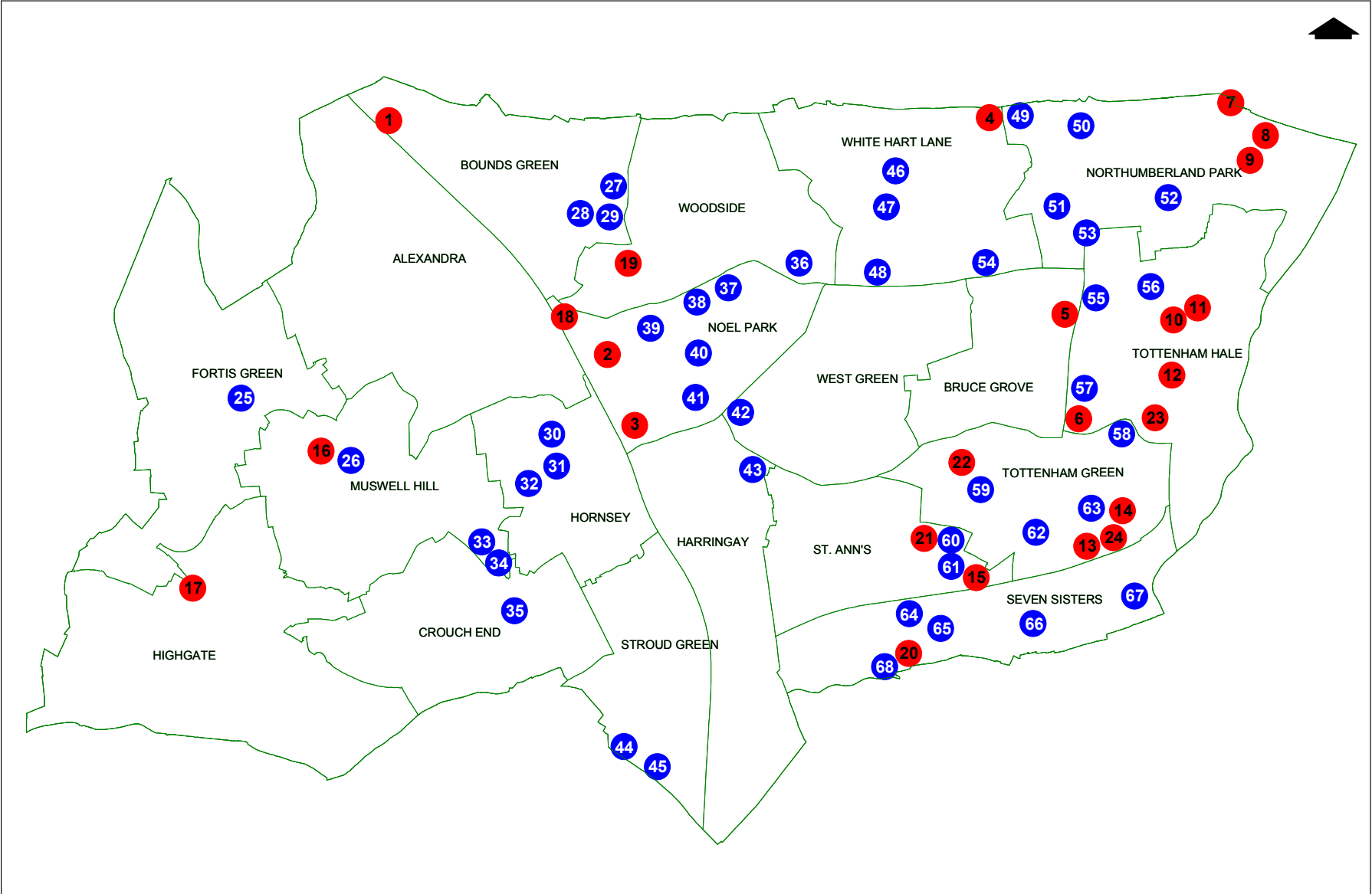
**OPERATIONAL BUILDINGS**

**APPENDIX 3**



**KEY:**

	Adult services		Children/Youth (non school)
	Libraries		Children's Centres (non-school based)
	Leisure/recreation – (external management)		Children's Centres (school based)
	Depots/Car parks		



This product includes mapping data licensed from Ordnance Survey with the permission of the Controller of Her Majesty's Stationery Office. © Crown Copyright 2011 LBH. All rights reserved. Licence number 100019199

Commercial Portfolio Location Plan

Key  
Red spot - Industrial Estate or unit  
Blue spot - Shop or Office

Overlay : Commercial Portfolio - Locatio  
Plan produced by Kevin Lincoln on 14/07/11

Scale 1:23500  
BVES Drawing No. A3 misc

**KEY INDUSTRIAL ESTATES**

- 1 Units 1-6 Munro Works, Cline Road N11
- 2 57-77 Coburg Road, Kingfisher Place & Bittern Place N22
- 3 Clarendon Road Industrial Area N8
- 4 Frontier Works, Queen Street N17
- 5 Units 1-13 Morrison Yard, 551a High Road N17
- 6 Tottenham Green Workshops, Somerset Road N17
- 7 200 Willoughby Lane & Elmlea Estates N17
- 8 Garman Road Industrial Area, Garman Road N17
- 9 Units 1-9 Leaside Industrial Estate, Garman Road N17
- 10 Units 1-9 Rosebery Industrial Estate (Phase I), Rosebery Avenue N17
- 11 Units 1a-26a Rosebery Industrial Estate (Phase II), Rosebery Avenue N17
- 12 Lee Valley Technopark, Ashley Road N17
- 13 1-26 Enterprise Row, The Stonebridge Centre & Bernard Road Workshops N15
- 14 Units 1-9 Rainbow Works, Markfield Road N15
- 15 680-712 Seven Sisters Road, Gourley Place & Gourley Street N15
- 16 The Arches, St.James's Lane N10
- 17 505-511 Archway Road N6
- 18 Units at Heartlands School Development Site, Station Road N22
- 19 247 High Road N22
- 20 14 Tewkesbury Road N15
- 21 17 & 23 South Grove N15
- 22 63 Lawrence Road N15
- 23 Site 5 Ashley Road N17
- 24 Constable Crescent & Markfield Road Industrial Areas N15

**SHOPS**

- 25 5a and 7a Tetherdown N10
- 26 80 and 82 St.James's Lane N10
- 27 355 High Road N22
- 28 43 Finsbury Road N22
- 29 4-26 Commerce Road N22
- 30 26 Harvey House, Campsbourne Road N8
- 31 11-13, 16, 23 & 32 High Street N8
- 32 216 Middle Lane N8
- 33 Veryan Court, Park Road N8
- 34 12, 42, 44 & 68 Park Road N8

- 35 26 The Broadway N8
- 36 532-538 Lordship Lane N22
- 37 1-25 Salisbury Road N22
- 38 1-5 Vincent Road N22
- 39 Library Arcade, High Road N22
- 40 Lymington Avenue & Glynne Road N22
- 41 2a Coleraine Road N8
- 42 209 & 260 Langham Road N15
- 43 5 Wordsworth Parade, Green Lanes N8
- 44 178 Stroud Green Road N4
- 45 Charter Court, Stroud Green Road N4
- 46 18-56 & 23-31 Great Cambridge Road N17
- 47 Morris House, Waltheof Gardens N17
- 48 342-384 Lordship Lane N17
- 49 102-103 Meridian Walk N17
- 50 832-838 High Road N17
- 51 28-44 Church Road N17
- 52 161-197 Park Lane N17
- 53 684a and 684b High Road N17
- 54 132-138 Lordship Lane N17
- 55 594 High Road N17
- 56 4-6 Poynton Road N17
- 57 24 Scales Road N17
- 58 123-139 High Cross Road N17
- 59 118a West Green Road N15
- 60 1-4 Edgecot Grove N15
- 61 36 Victoria Crescent N15
- 62 713 Seven Sisters Road N15
- 63 2-8 Victoria Road and 2-8 Walton Road N15
- 64 5-25 Fladbury Road & 266 Tiverton Road N15
- 65 590 Seven Sisters Road N15
- 66 37-39 High Road and 27 St. Ann's Road N15
- 67 45-47 Grovelands Road N15
- 68 355 and 379 Seven Sisters Road N15

